





Hoja de datos Leica DT100

E-Spatial

Distribuidor autorizado
Leica Geosystems

 Patricio Sanz No. 1513 Oficina 2,
Col. Del Valle, Ciudad de México
Alcaldía de Benito Juárez
C.P. 03100

 55 8663 3093

 espatial@e-spatial.mx

www.e-spatial.mx

Leica DT100 and DE100

Outstanding utility detection at your fingertips



leica-geosystems.com




when it has to be **right**

Leica
Geosystems

DT100 Precision Locator

Technical Specifications

MODE	DT100
Frequency Range	50Hz - 200kHz
Sensitivity	33kHz (1µA at 1m)
Dynamic Range	117dB
Max Automatic Depth	6m / 20ft
Max Pushbutton Depth	11m / 36ft
Locate Accuracy	±5% depth
Dynamic Overload Protection	60dB (automatic)
Depth Accuracy	- In line ±5% to 3m / - In line ±5% to 10ft - Sonde ±5% to 3m / - Sonde ±5% to 10ft - Passive ±5% to 3m / - Passive ±5% to 10ft
Factory Standard Frequencies (Hz)	- Power: 50,60, 150, 180, 450, 540 - Grouped Power: 50,60 (+odd harmonics up to ~1.1kHz) - Radio: bandwidth approx 13kHz - 28kHz - Cathodic: - 120Hz for 60Hz - 100Hz for 50Hz - Active: 256, 263, 440, 512, 560, 577, 640, 815, 870, 940, 1.02k, 1.17k, 3.14k, 4.1k, 8.01k, 8.19k, 9.82k, 12.1k, 16.3k, 22.5k, 29.4k, 32.8k, 44.5k, 66.1k, 88.8k, 99k, 132k, 200k - Sonde: 512, 640, 8.19k, 32.8k
Locate Direction	Any frequency from 256Hz to 10kHz
Fault-finding DE based	263Hz
Active Locate Mode	- Twin - Single Peak - Null - Twin Sweep (Omnidirectional) - Single Sweep (Omnidirectional)
Gain Control	Manual gain using “↑” or “↓” buttons
Alerts	- Strike Alert - Swing Warning - Overead Cable
Frequency Analyzer	Determines the best frequency option based on environmental interference
Autoshutdown	Selectable via settings menu
Connectivity	Bluetooth low energy (BLE)
Available accessory	Ring Clamp
Languages	22 languages user selectable: English, Spanish, French, German, Italian, Polish, Dutch, Portuguese, Russian, Swedish, Danish, Estonian, Norwegian, Latvian, Lithuanian, Czech, Finnish, Greek, Hungarian, Romanian, Chinese, Korean
Backlight	Selectable via settings menu
Units	Metric and Imperial - selectable via settings menu
Environmental Protection	IP65
Operating Temperature	-20 °C to +50 °C / -4°F to +122°F
Storage temperature	-32°C to +70°C / -25°F to +158°F
Battery	Li-Ion Battery Pack 3200mAh - 11.1V, 35.5Wh 6 X AA Alkaline Battery
Battery Life	- With Lithium: 15 hours continuous - 30 intermittent - With Alkaline: 5 hours continuous - 10 intermittent
Dimensions (HxWxD)	68x14.7x32.6 cm - 26.7x5.8x12.7 in
Weight with batteries	2.1kg - 4.8lbs



DE100 Signal Transmitter

Technical Specifications

MODE	DE100
Frequency Range	256Hz - 200kHz
Power Output	Up to 10 Watt with Li-Ion battery (1Watt above 45kHz) Up to 5 Watt with Alkaline battery
Current Max	1A - (0.5A Above 45kHz)
Voltage Max	90 V rms
Factory Standard Frequencies (Hz)	- Direct Connect and Clamp: 256, 263, 440, 512, 560, 577, 640, 815, 870, 940, 1.02k, 1.17k, 3.14k, 4.1k, 8.01k, 8.19k, 9.82k, 12.1k, 16.3k, 22.5k, 29.4k, 32.8k, 44.5k, 66.1k, 88.8k, 99k, 132k, 200k - Induction: all listed above starting at 3.14kHz
Modes	Direct Connect, Clamp and Induction
Multimeter Function	Watts, Current, Ohms and Volts
Output	Dual Output for Clamp and Direct Connect
Locate Direction	User enabled. Any frequency up to 10 kHz
Protection	High voltage isolation
Warnings	- High Voltage - up to 100 V - visual indication - Destructive Voltage - > 100 V - visual indication
Autoshutdown	Selectable via settings menu
Available accessory	Clamp and Crocodile leads
Languages	22 languages user selectable: English, Spanish, French, German, Italian, Polish, Dutch, Portuguese, Russian, Swedish, Danish, Estonian, Norwegian, Latvian, Lithuanian, Czech, Finnish, Greek, Hungarian, Romanian, Chinese, Korean
Environmental Protection	IP65
Operating Temperature	-20 °C to +50 °C / -4 °F to +122°F
Storage temperature	-32°C to +70°C, / -25°F to +158°F
Battery	Li-Ion Battery Pack 6400 mAh - 14.8V , 94.7Wh 8 x LR20 Alkaline
Battery Life	- Lithium: 17 hours continuous - 34 hours intermittent - Alkaline: 10 hours continuous - 20 hours intermittent
Dimensions (HxWxD)	21x19.3x38.1 cm - 8.3x7.6x15 in
Weight with batteries	3.6kg - 7.9lbs



Leica Geosystems – when it has to be right

Revolutionising the world of measurement and survey for nearly 200 years, Leica Geosystems is the industry leader in measurement and information technologies. We create complete solutions for professionals across the planet. Known for innovative product and solution development, professionals in a diverse mix of industries, such as surveying and engineering, building and heavy construction, safety and security, and power and plant trust Leica Geosystems for all their geospatial needs. With precise and accurate instruments, sophisticated software, and trusted services, Leica Geosystems delivers value every day to those shaping the future of our world.

Leica Geosystems is part of Hexagon (Nasdaq Stockholm: HEXA B; hexagon.com), a leading global provider of information technology solutions that drive productivity and quality across geospatial and industrial landscapes.

Copyright Leica Geosystems AG, 9435 Heerbrugg, Switzerland. All rights reserved. Printed in Switzerland – 2018.
Leica Geosystems AG is part of Hexagon AB. 874472en – 01.23



E-Spatial S.A. de C.V.

Distribuidor autorizado
Leica Geosystems

www.e-spatial.mx